












Year 5 Homework Grid – Summer 1

What is so great about the USA?



One piece of homework must be completed each week; it will be due in every **Monday**. Children are welcome to adapt homework tasks, providing the learning links to our topic - the USA.

 <p>Create a poster encouraging people to visit America for their holiday. Think about how to persuade the reader that America is the best place to visit.</p>	<p>Write a postcard to a family member as if you were on holiday in America. Think about where you have been, how you got there, what you saw, heard and felt.</p> 	 <p>Research and make a Native American object (e.g. a dream catcher). This can be made out of recyclable materials found in your home.</p>	 <p>Draw a picture in the style of M. C. Escher. Make it as detailed as you can. It could be of a recognisable place, or an imaginary one.</p>	<p>Make a classic American snack, take photos of yourself making it and write about what you did.</p> <p>*Bonus points if you bring some in for us to taste!*</p> 
<p>Write (and record if you want) a new National Anthem for the USA. Think about what to include in the lyrics and what the tune should be. You can use an existing tune and rewrite the lyrics, if you like.</p> 	 <p>Investigate a key event in America's history and write a summary. This could include the civil rights movement, emancipation, the founding of America or the Civil War.</p>	<p>Write a magazine article interviewing a famous American person – they could be dead or alive! Try to find out as much as you can about them and write interesting and insightful questions and answers.</p> 	 <p>Research an American president and create an internet profile page for him. Try to include as many facts as you can, as well as their likes and dislikes and a picture.</p>	<p>Draw a graph comparing the different states of the USA. You could to a bar chart, scatter graph or pie chart and compare area, population size or even most popular food!</p> 